



 William Robinson Woodland Trail, follow charity icons

 Estate Boundary 

 Yellow Brick Road (permissive bridleway)

 Public Footpath

Please leave car park on the path to the right of the large green sign

CAR PARKS

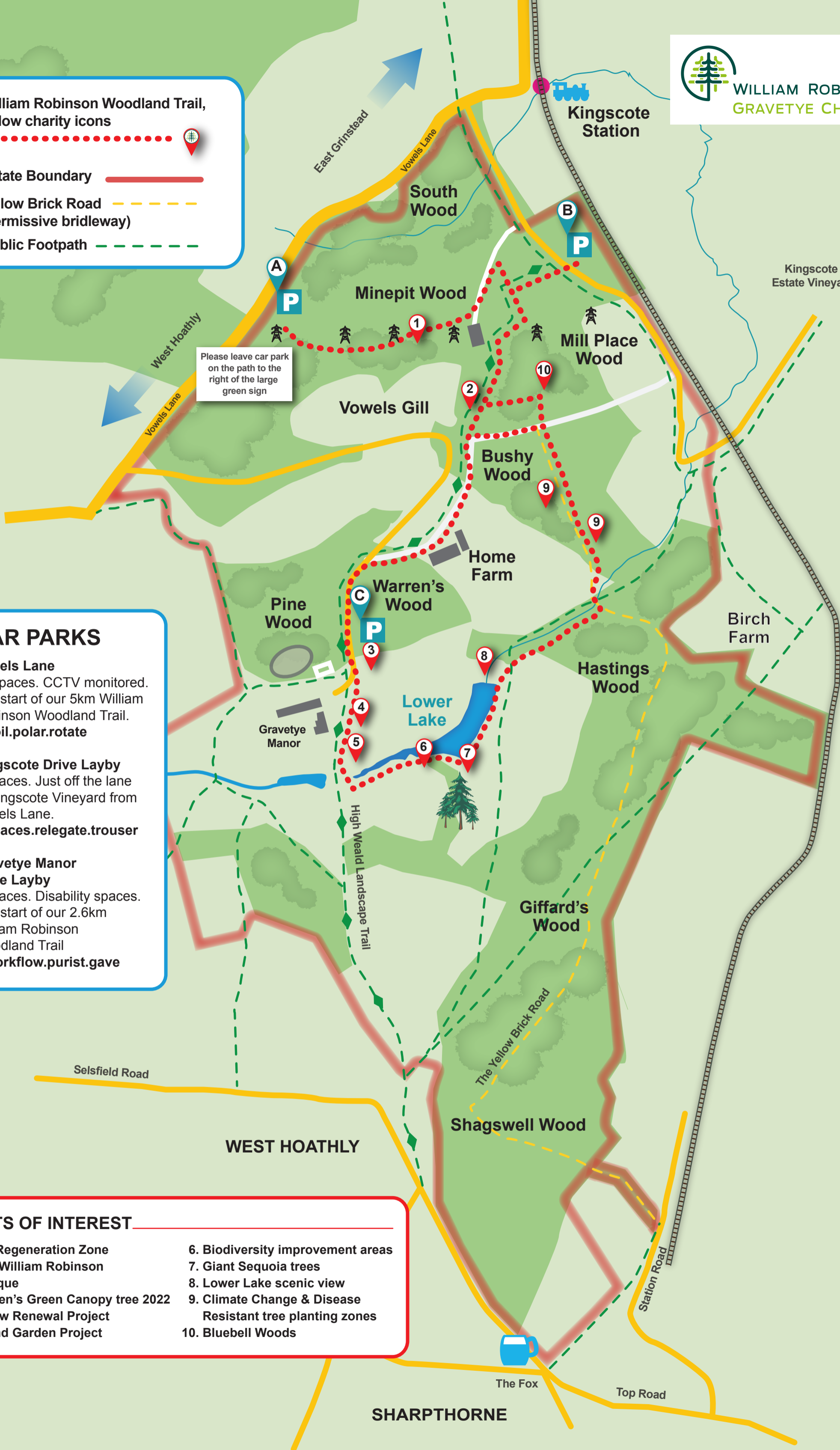
A Vowels Lane
30 spaces. CCTV monitored. The start of our 5km William Robinson Woodland Trail. [///boil.polar.rotate](http://boil.polar.rotate)

B Kingscote Drive Layby
9 spaces. Just off the lane to Kingscote Vineyard from Vowels Lane. [///spaces.relegate.trouser](http://spaces.relegate.trouser)

C Gravetye Manor Drive Layby
9 spaces. Disability spaces. The start of our 2.6km William Robinson Woodland Trail [///workflow.purist.gave](http://workflow.purist.gave)

POINTS OF INTEREST

1. Natural Regeneration Zone	6. Biodiversity improvement areas
2. Historic William Robinson Tree Plaque	7. Giant Sequoia trees
3. The Queen's Green Canopy tree 2022	8. Lower Lake scenic view
4. Hedgerow Renewal Project	9. Climate Change & Disease Resistant tree planting zones
5. Woodland Garden Project	10. Bluebell Woods



WEST HOATHLY

SHARPTHORNE